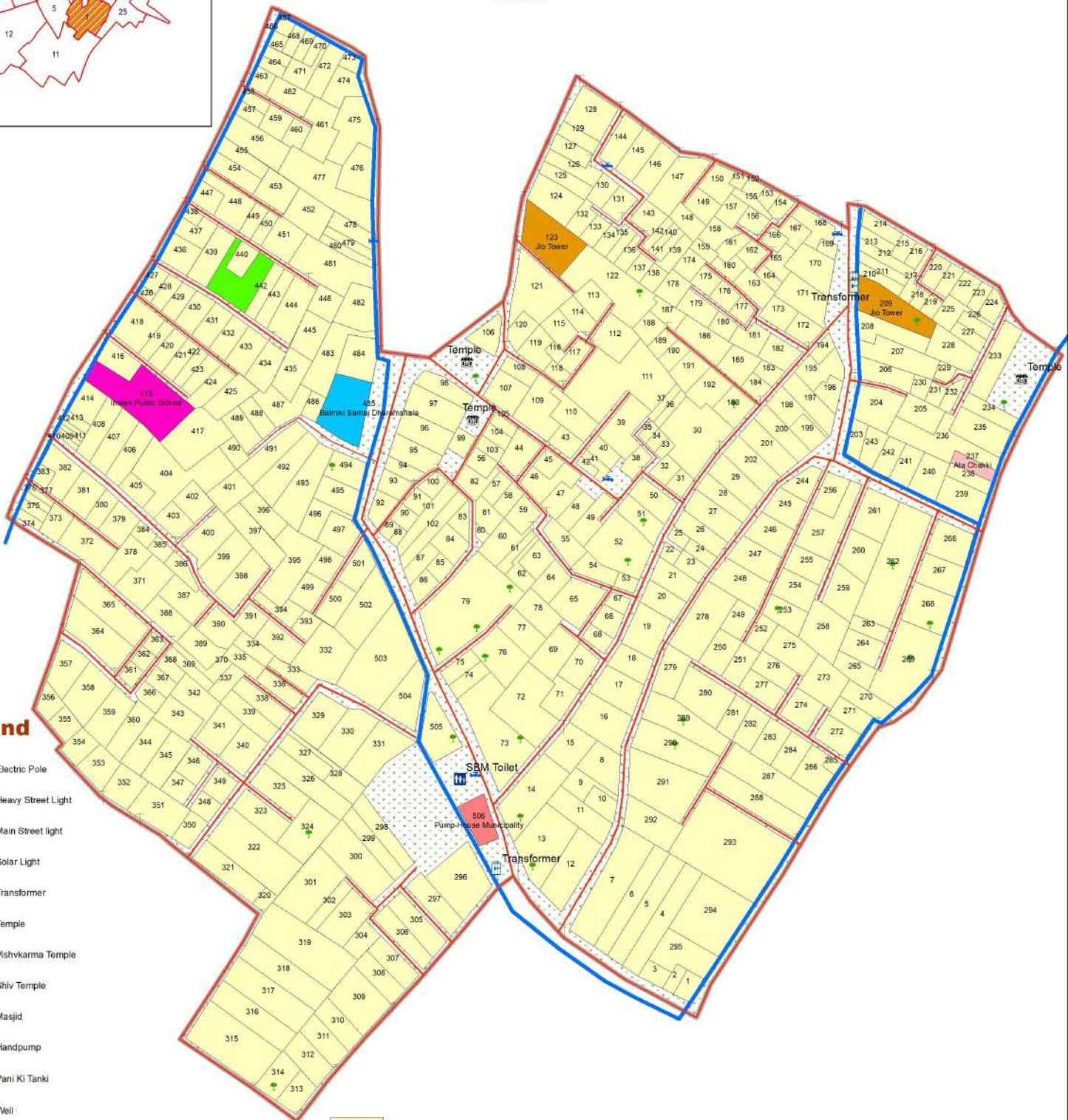
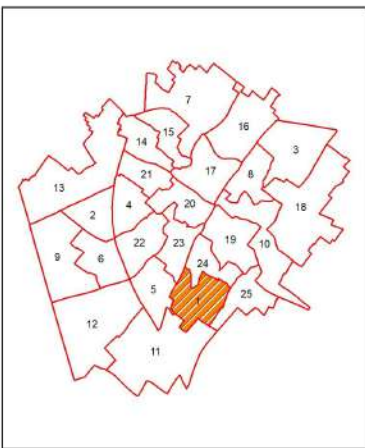
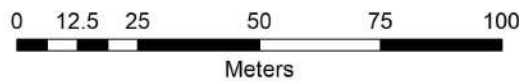


# INDEX MAP OF NAGAR PALIKA PARISHAD SEOHARA

Ward No.& Name- 01, Tarai  
DISTRICT - BIJNOR, U.P.

(2023-24)

1 cm = 8 meters



## Legend

- Electric Pole
- Heavy Street Light
- Main Street light
- Solar Light
- Transformer
- Temple
- Vishvkarma Temple
- Shiv Temple
- Masjid
- Handpump
- Pani Ki Tanki
- Well
- Police Chauki
- SBM Toilet
- Tree
- City Minor Road
- City Major Road
- Drainage Line
- Ward Boundary

- Buildings
- Ata Chakki
- Balmiki Samaj Dharamshala
- Indian Public School
- Jio Tower
- Pump House Municipality
- Rehmaniya Public School
- Open Area

Prepared by

**ADVANCED GEO-TECH SOLUTIONS**  
1/643, Sector H, Jankipuram, Lucknow  
Mo. - 08858331607, 0522-4106125