

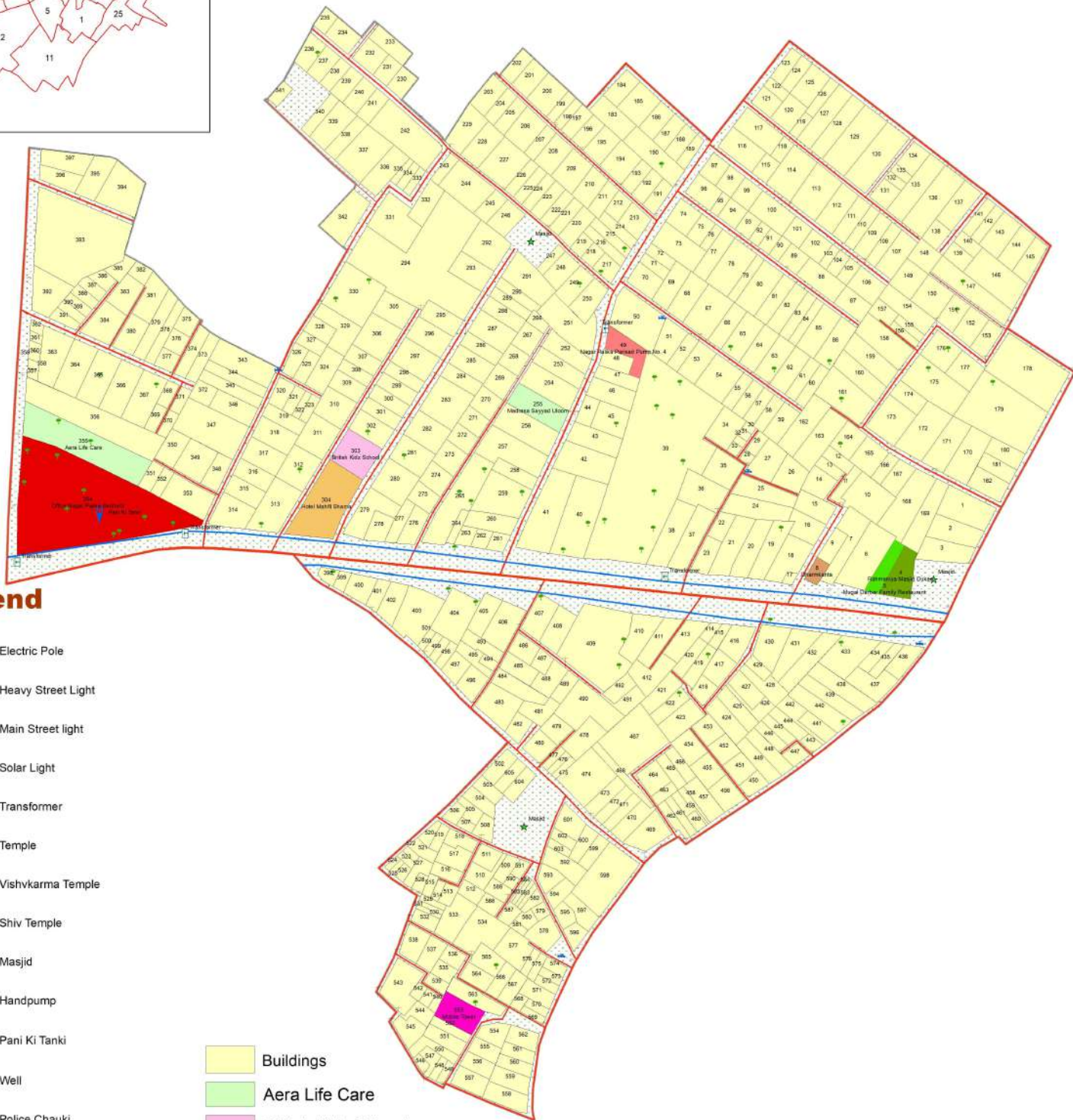
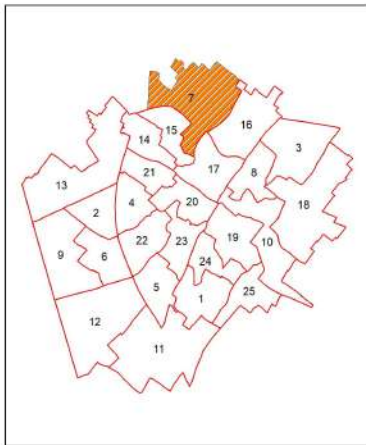

# INDEX MAP OF NAGAR PALIKA PARISHAD SEOHARA

Ward No.& Name-07, Kasba-2

DISTRICT - BIJNOR, U.P.

(2023-24)

1 cm = 9 meters



## Legend

- Electric Pole
- Heavy Street Light
- Main Street light
- Solar Light
- Transformer
- Temple
- Vishvakarma Temple
- Shiv Temple
- Masjid
- Handpump
- Pani Ki Tanki
- Well
- SBM Toilet
- Tree

- Buildings
- Aera Life Care
- British Kidz School
- Dharmkanta
- Hotel Mahfil Shama
- Madrasa Sayyad Uloom
- Mobile Tower
- Mugal Darbar Family Restaurant
- Nagar Palika Parisad Pump No. 4
- Office Nagar Palika Seohara
- Rahmaniya Masjid Dukan
- Open Area

- Main Road
- City Major Road
- City Minor Road
- Drainage Line
- Ward Boundary

Prepared by

**ADVANCED GEO-TECH SOLUTIONS**  
 1/643, Sector H, Jankipuram, Lucknow  
 Mo. - 08858331607, 0522-4106125