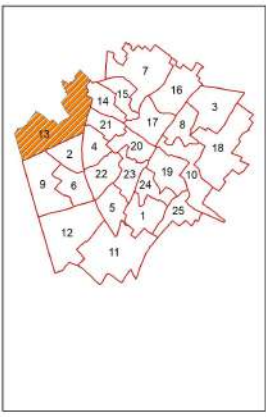


# INDEX MAP OF NAGAR PALIKA PARISHAD SEOHARA

Ward No.& Name- 13, Patwariyan-I  
DISTRICT - BIJNOR, U.P.

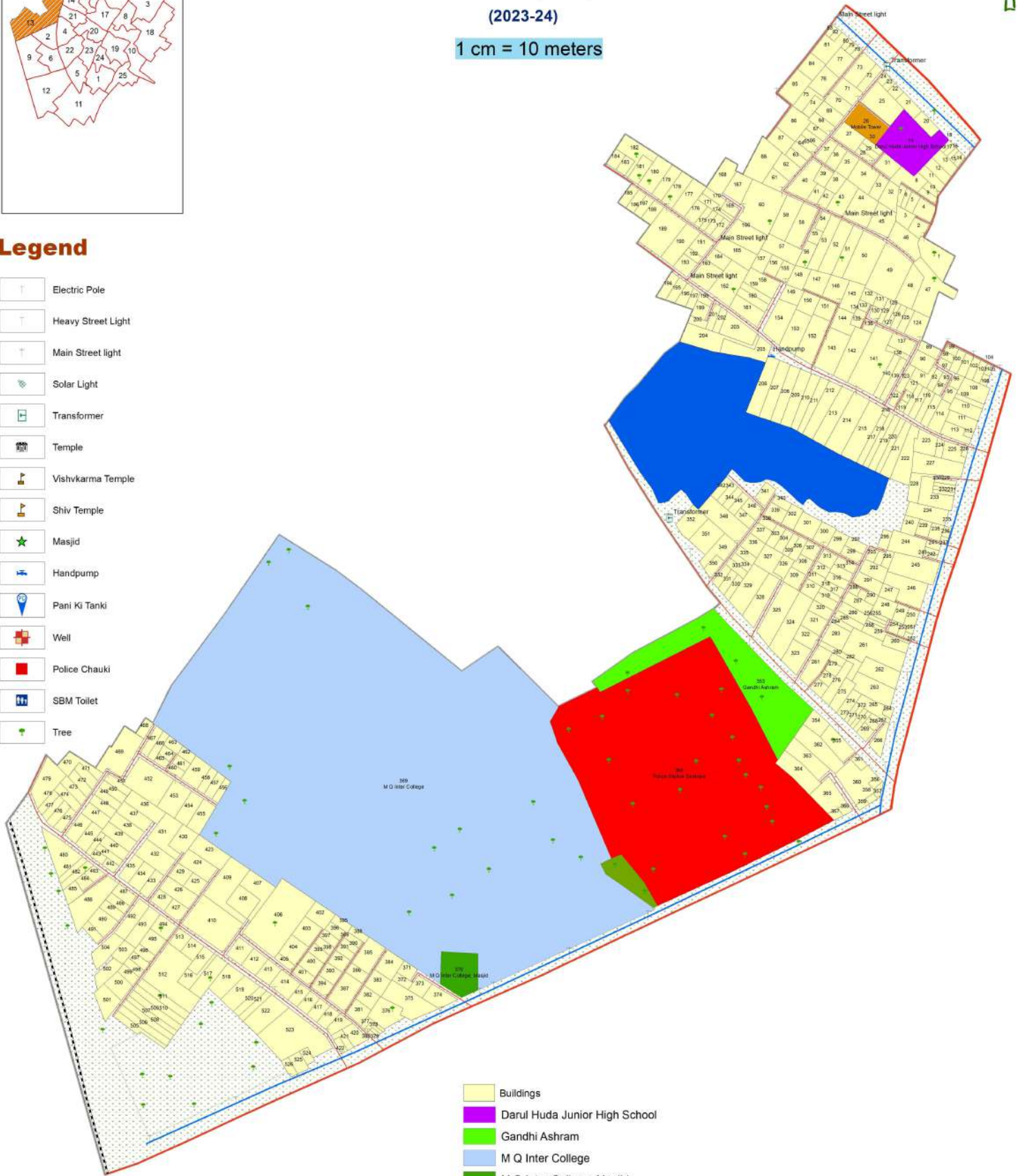
(2023-24)

1 cm = 10 meters









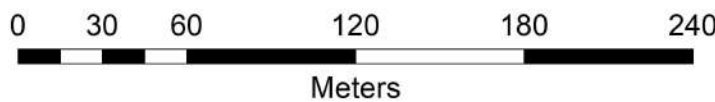
## Legend

-  Electric Pole
-  Heavy Street Light
-  Main Street light
-  Solar Light
-  Transformer
-  Temple
-  Vistvkarma Temple
-  Shiv Temple
-  Masjid
-  Handpump
-  Pani Ki Tanki
-  Well
-  Police Chauki
-  SBM Toilet
-  Tree



-  Buildings
-  Darul Huda Junior High School
-  Gandhi Ashram
-  M Q Inter College
-  M Q Inter College, Masjid
-  Mobile Tower
-  Police Station Seohara
-  Kabristan
-  Pond
-  Open Area

-  Rail Line
-  Main Road
-  City Major Road
-  City Minor Road
-  Drainage Line
-  Ward Boundary



Prepared by



**ADVANCED GEO-TECH SOLUTIONS**  
1/643, Sector H, Jankipuram, Lucknow  
Mo. - 08858331607, 0522-4106125