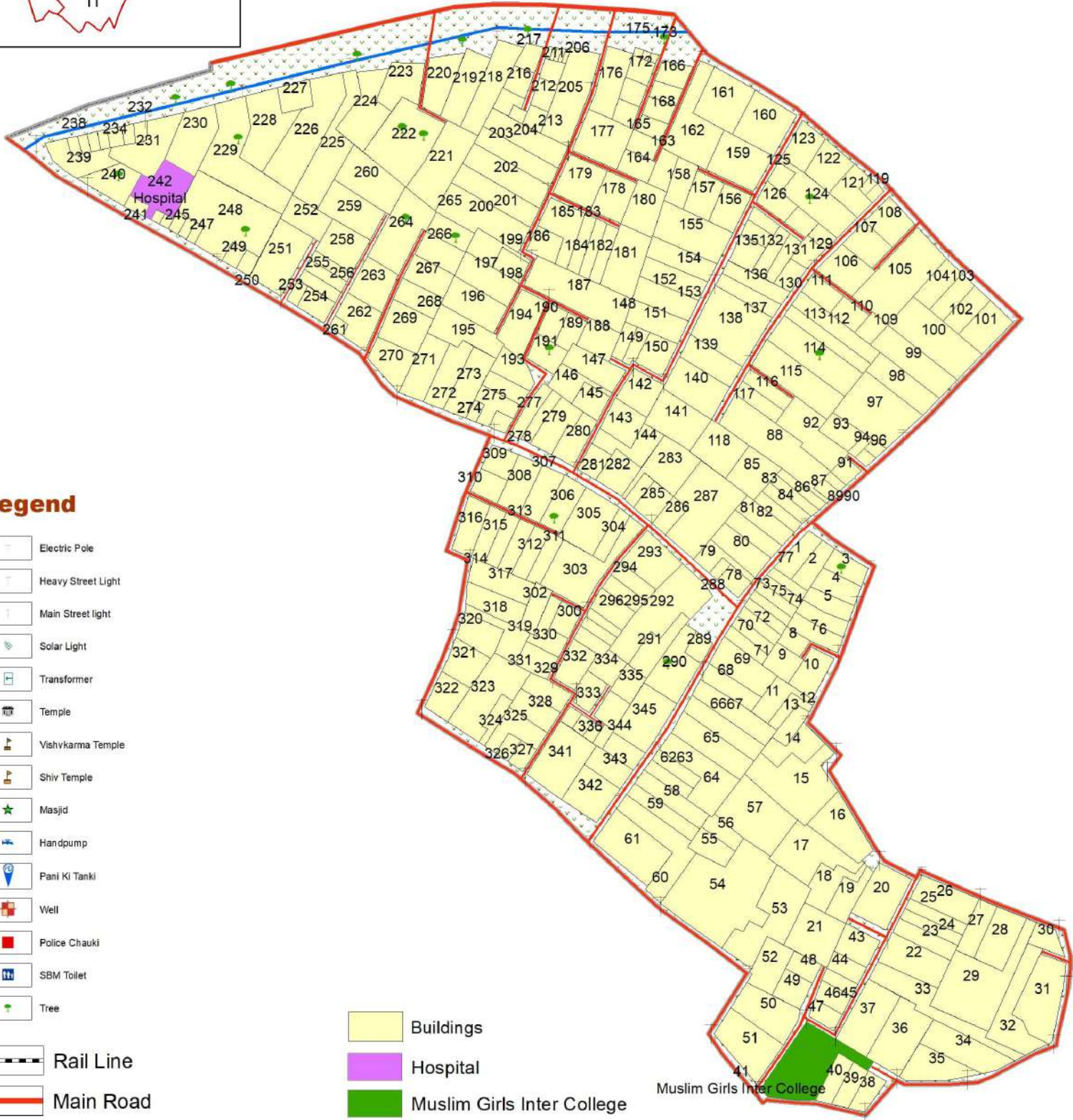
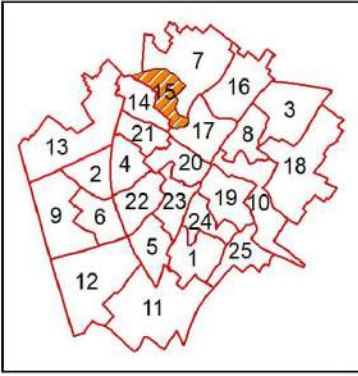


INDEX MAP OF NAGAR PALIKA PARISHAD SEOHARA

Ward No.& Name- 15, Kasba
DISTRICT - BIJNOR, U.P.

(2023-24)

1 cm = 10 meters

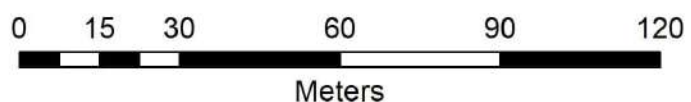


Legend

- Electric Pole
- Heavy Street Light
- Main Street light
- Solar Light
- Transformer
- Temple
- Vishvkarma Temple
- Shiv Temple
- Masjid
- Handpump
- Panji Ki Tanki
- Well
- Police Chauki
- SBM Toilet
- Tree

- Rail Line
- Main Road
- City Major Road
- City Minor Road
- Drainage Line
- Ward Boundary

- Buildings
- Hospital
- Muslim Girls Inter College
- Open Area



Prepared by

ADVANCED GEO-TECH SOLUTIONS
1/643, Sector H, Jankipuram, Lucknow
Mo. - 08858331607, 0522-4106125