

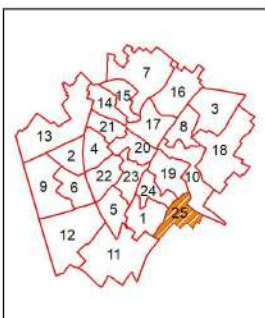
# INDEX MAP OF NAGAR PALIKA PARISHAD SEOHARA

Ward No.& Name- 25, Tarai-I

DISTRICT - BIJNOR, U.P.

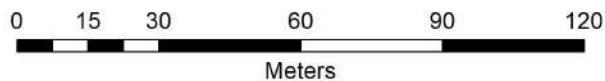
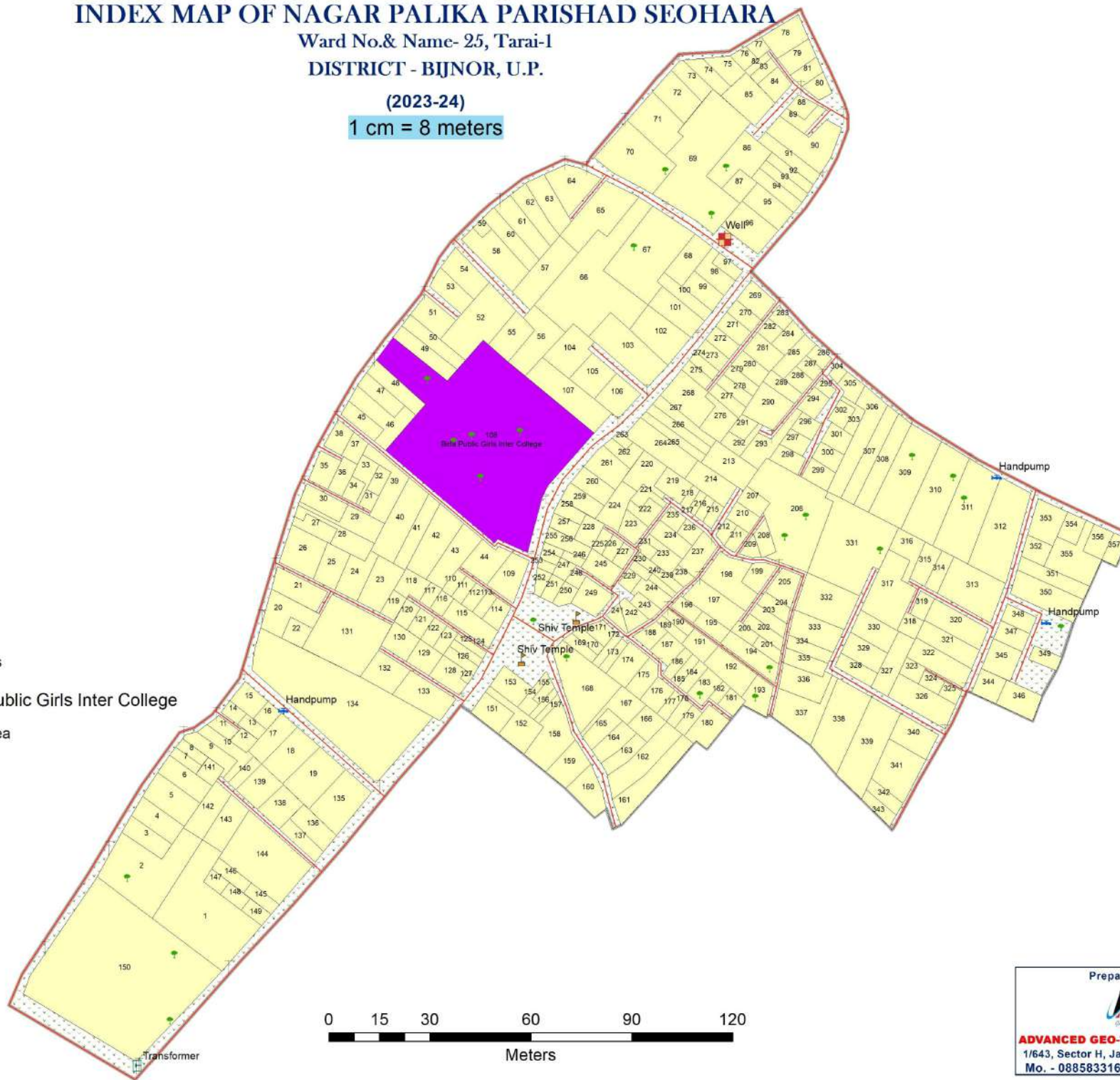
(2023-24)

1 cm = 8 meters



## Legend

-  Electric Pole
  -  Heavy Street Light
  -  Main Street light
  -  Solar Light
  -  Transformer
  -  Temple
  -  Vishvkama Temple
  -  Shiv Temple
  -  Masjid
  -  Handpump
  -  Pani Ki Tanki
  -  Well
  -  Police Chauki
  -  SBM Toilet
  -  Tree
  -  City Minor Road
  -  Drainage Line
  -  Ward Boundary
- 
-  Buildings
  -  Birla Public Girls Inter College
  -  Open Area



Prepared by  
  
**ADVANCED GEO-TECH SOLUTIONS**  
1/643, Sector H, Jankipuram, Lucknow  
Mo. - 08858331607, 0522-4106125